
















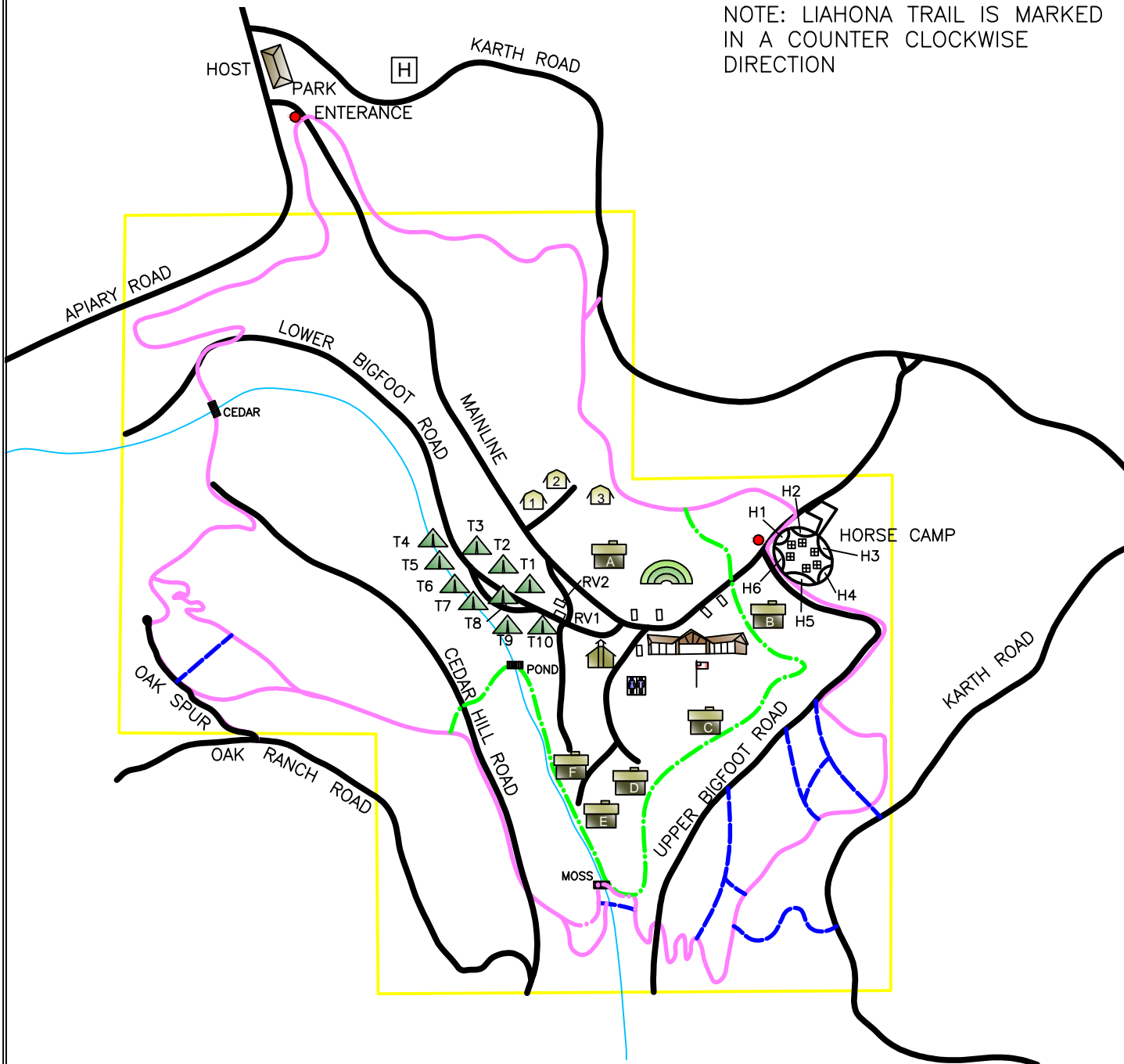


CAMP WILKERSON

NOTE: LIAHONA TRAIL IS MARKED IN A COUNTER CLOCKWISE DIRECTION

LEGEND

-  ROAD
-  LIAHONA LOOP TRAIL
-  LITTLE FOOT TRAIL (NO HORSES)
-  OTHER HORSE TRAILS
-  OAK RANCH CREEK
-  PARK BOUNDERY
-  ADIRONDACKS
-  CABIN
-  TENT SITES
-  HORSE CORAL
-  LODGE
-  SCHOOL HOUSE
-  AMPITHEATER
-  RESTROOMS
-  FOOT BRIDGE
-  HELIPAD
-  TRAILHEAD



TRAIL MAP

