






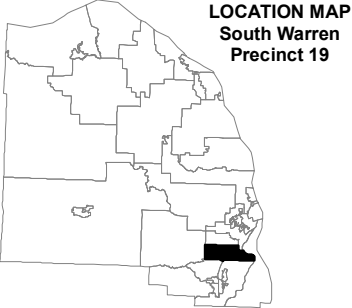


# SOUTH WARREN PRECINCT 19

Congressional District One  
Representative District 31  
Senate District 16

**Legend**

-  Post Office
-  City Hall
-  Library
-  Schools
-  Precinct Boundaries
-  City Limits
-  City UGB



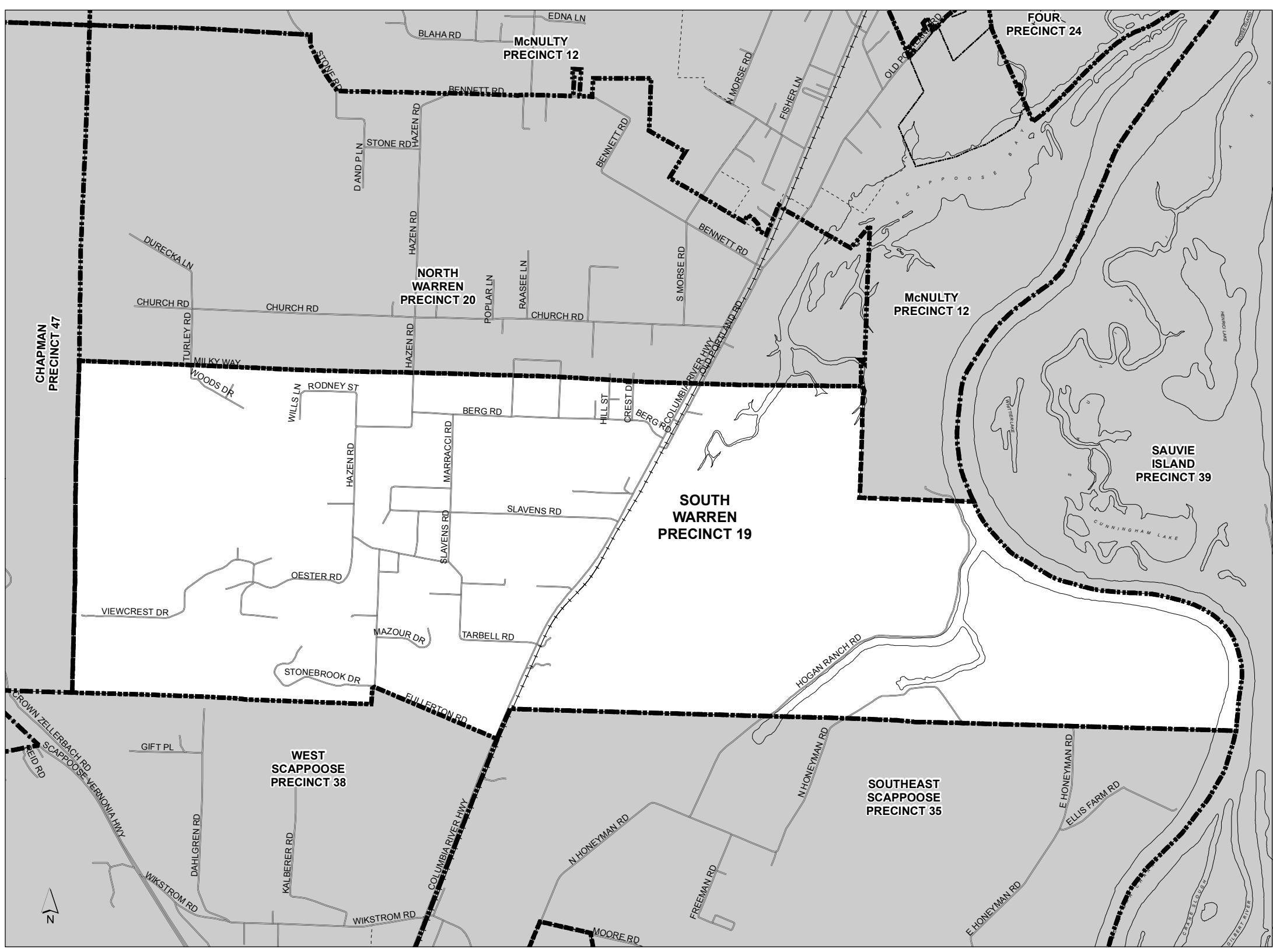
Columbia County



0 600 1200 2400 Feet

Columbia County GIS - March, 2016

*This map was produced from the Columbia County GIS database to support its governmental activities and was designed for informational purposes only. It may not be suitable for legal, engineering or surveying uses. The information contained on this map is gathered from various sources. Columbia County assumes no responsibility with regard to the selection, performance or use of information on this map and does not guarantee the accuracy of the datasets. Any use of, or actions taken based upon this information, is done entirely at the user's risk. Columbia County Elections (503-397-7214)*



CHAPMAN  
PRECINCT 47

McNULTY  
PRECINCT 12

FOUR  
PRECINCT 24

NORTH  
WARREN  
PRECINCT 20

McNULTY  
PRECINCT 12

SOUTH  
WARREN  
PRECINCT 19

SAUVIE  
ISLAND  
PRECINCT 39

WEST  
SCAPPOOSE  
PRECINCT 38

SOUTHEAST  
SCAPPOOSE  
PRECINCT 35

